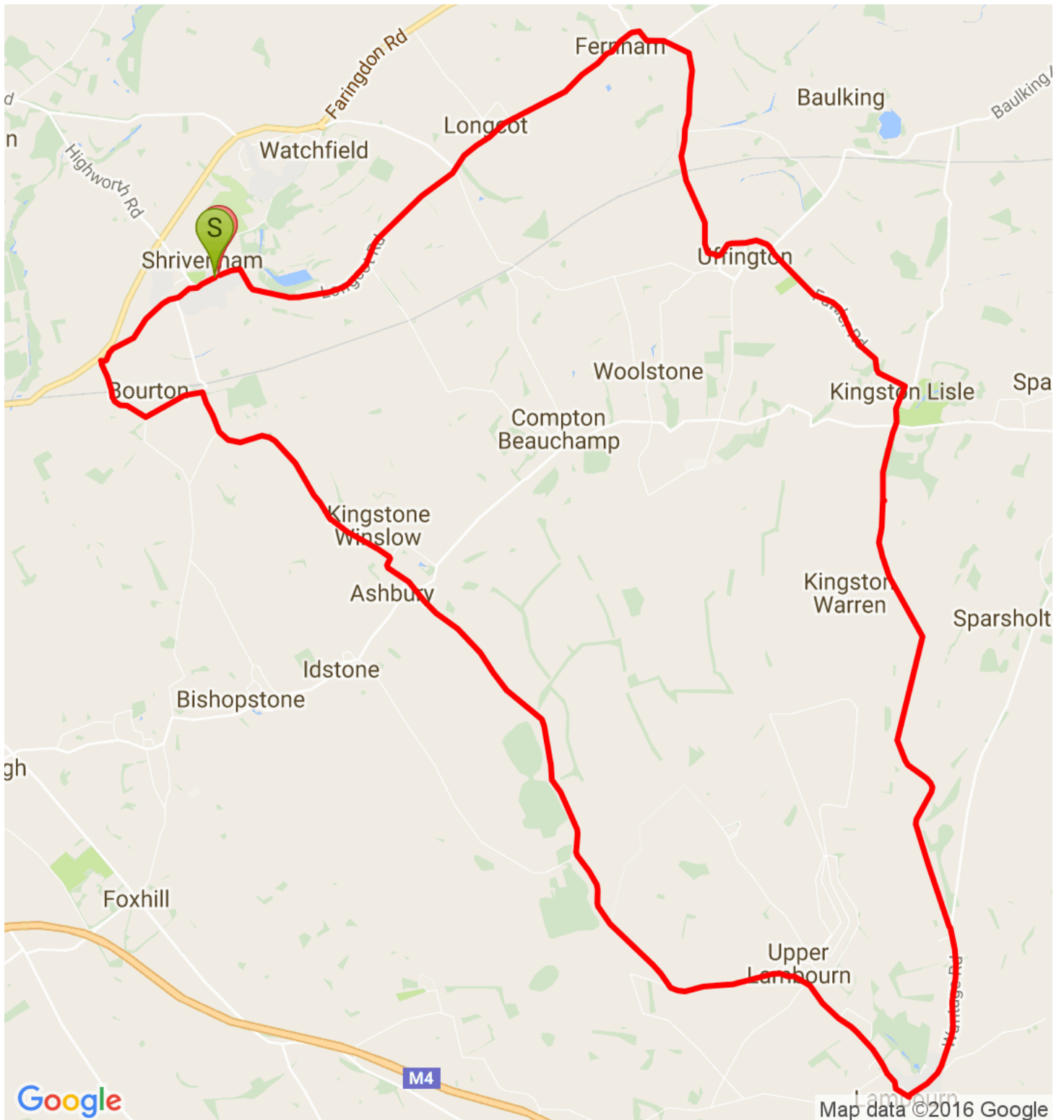


# Shrivenham Lambourne Loop 40 Kms

TOTAL DISTANCE  
40.04 KM

ELEVATION  
FROM 78 METRES TO 206 METRES

**Easy**



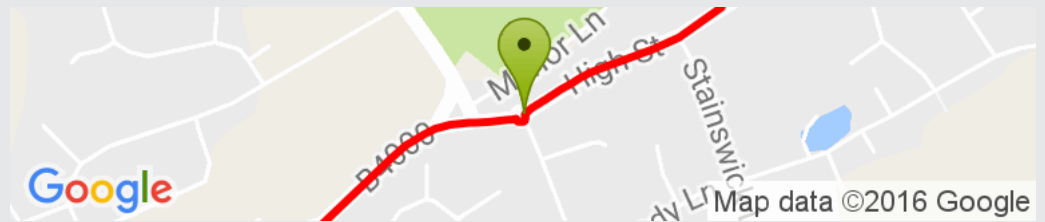
# ELEVATION CHART



# INFORMATION POINTS

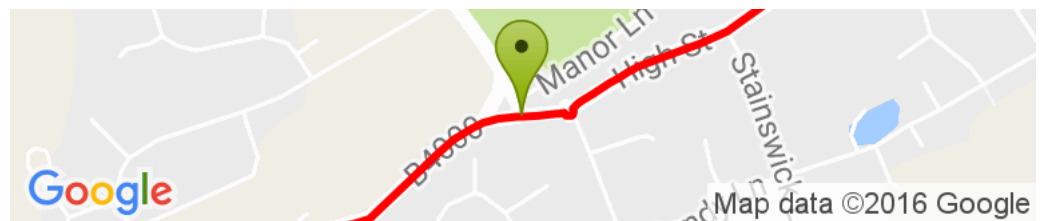
**250 metres**  
for 0 metres

At the roundabout, take the 2nd exit and stay on High St



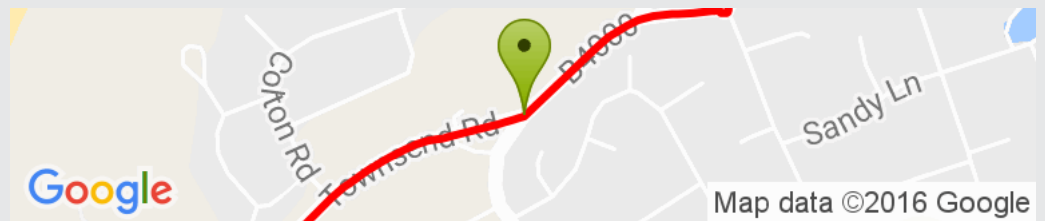
**318 metres**  
for 68 metres

Continue onto Townsend Rd/B4000



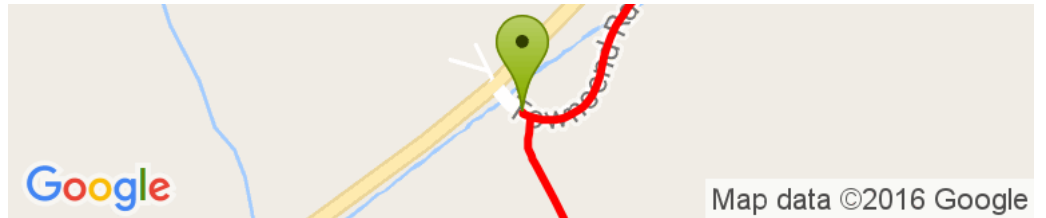
**0.53 km**  
for 211 metres

Slight right onto Townsend Rd.



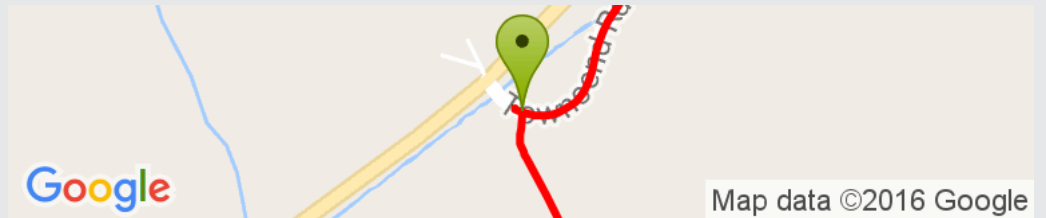
1.83 km  
for 1.30 km

Head southeast on Townsend Rd



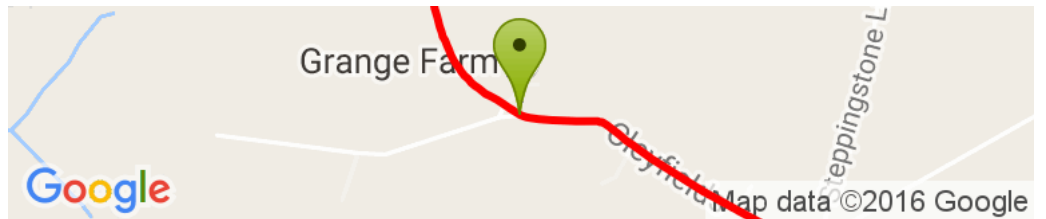
1.84 km  
for 10 metres

Turn right



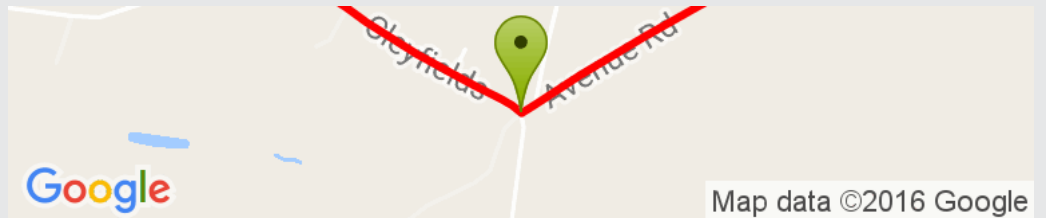
2.45 km  
for 0.61 km

Continue onto Cleyfields



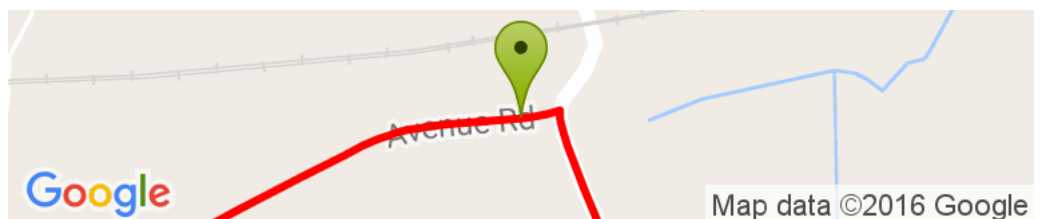
2.81 km  
for 361 metres

Turn left onto Avenue Rd.



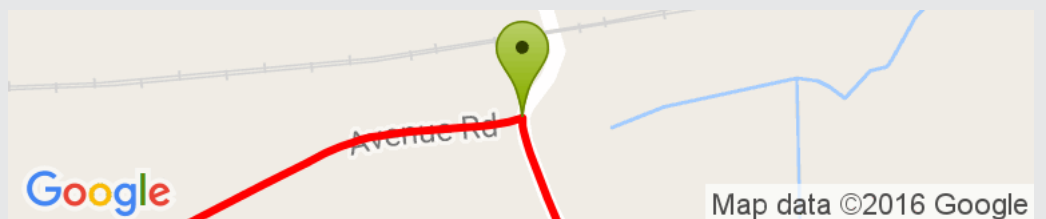
3.54 km  
for 0.73 km

Head east on Avenue Rd toward B4000



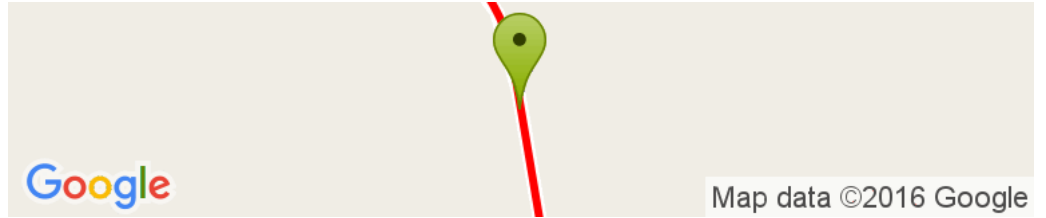
3.59 km  
for 44 metres

Turn right onto B4000.



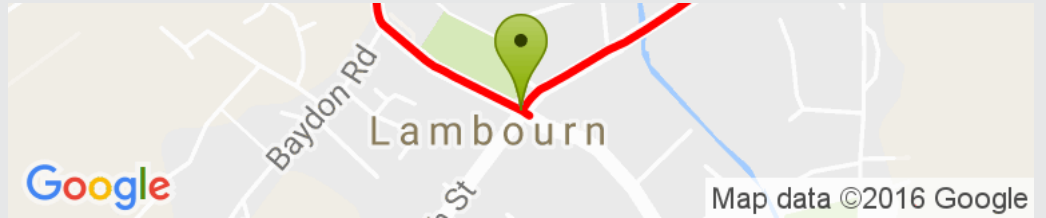
9.90 km  
for 6.31 km

Head south on B4000



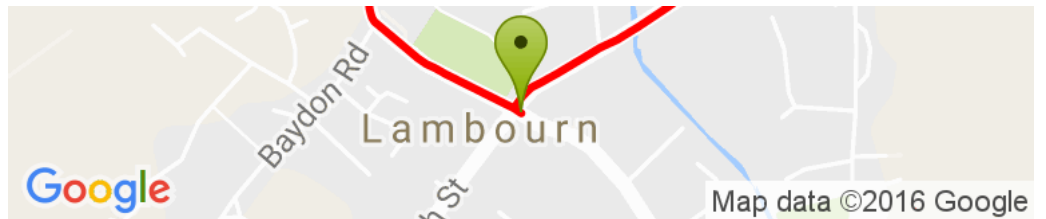
17.26 km  
for 7.37 km

Continue onto Newbury St.



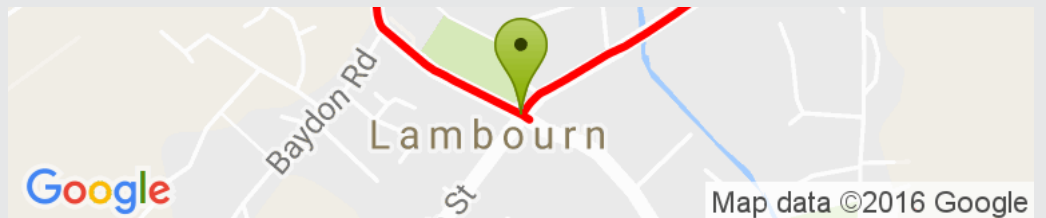
17.27 km  
for 10 metres

Head northwest on Newbury St toward Oxford St/B4001



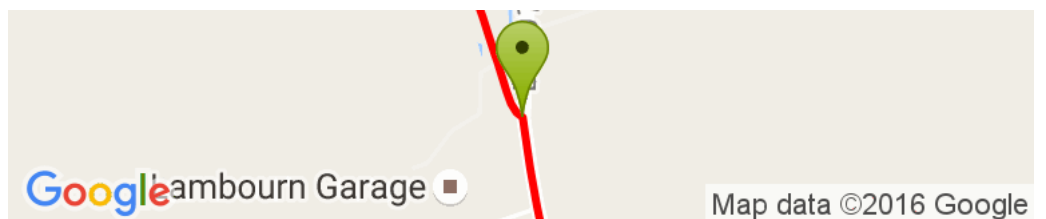
17.28 km  
for 10 metres

Turn right onto Oxford St/B4001.  
Continue to follow B4001



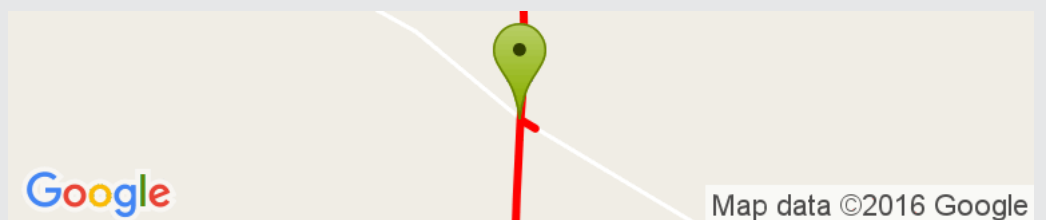
19.57 km  
for 2.29 km

Slight left



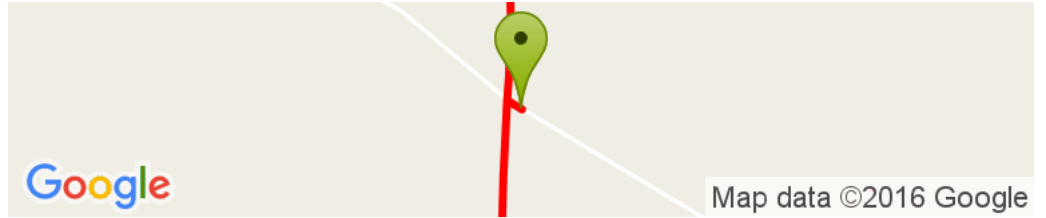
25.31 km  
for 5.74 km

Turn right.



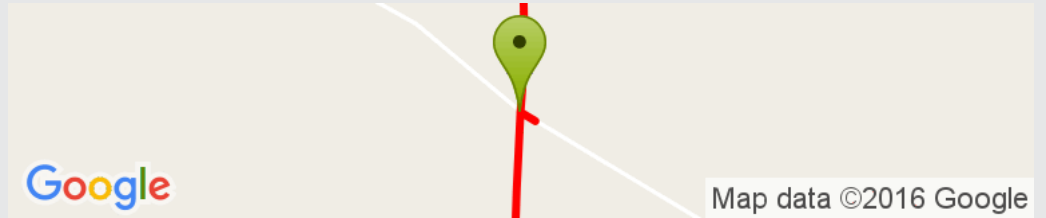
25.33 km  
for 19 metres

Head northwest toward Blowingstone Hill



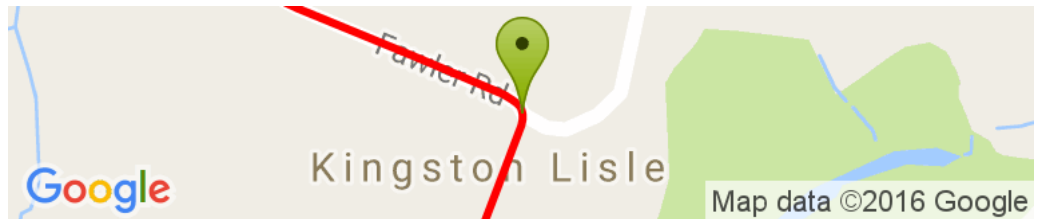
25.35 km  
for 20 metres

Turn right onto Blowingstone Hill



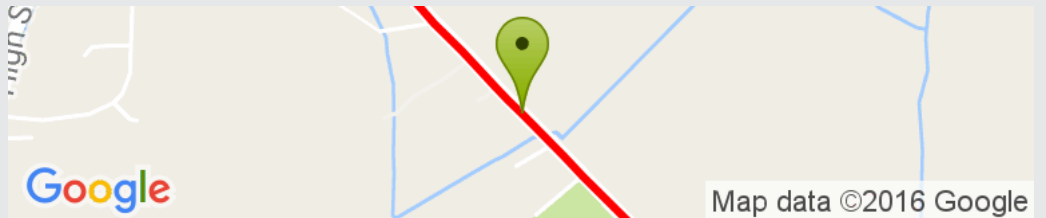
26.79 km  
for 1.45 km

Continue onto Fowler Rd.



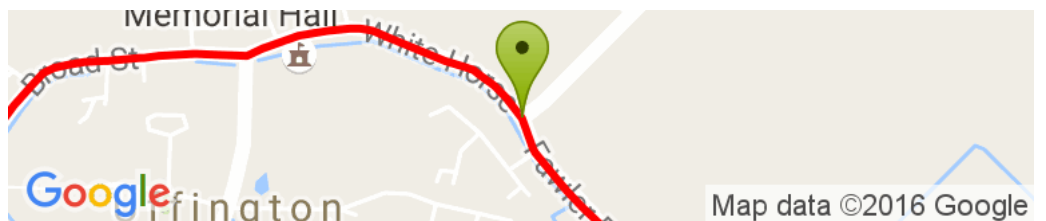
28.94 km  
for 2.14 km

Head northwest on Fowler Rd toward Upper Common Ln



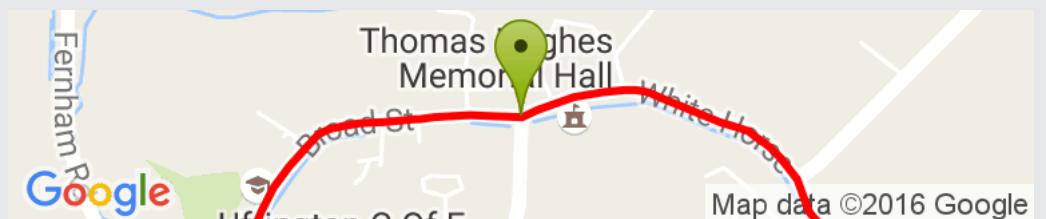
29.27 km  
for 331 metres

Continue onto White Horse



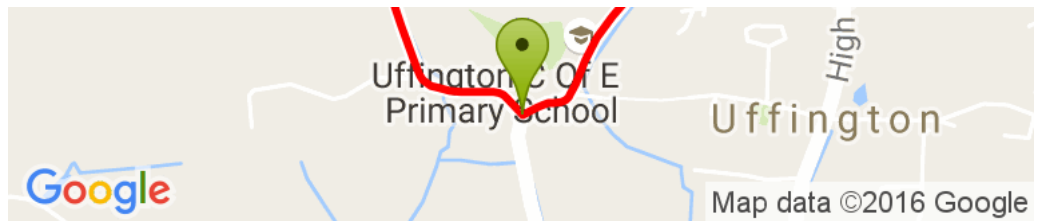
29.61 km  
for 342 metres

Continue onto Broad St



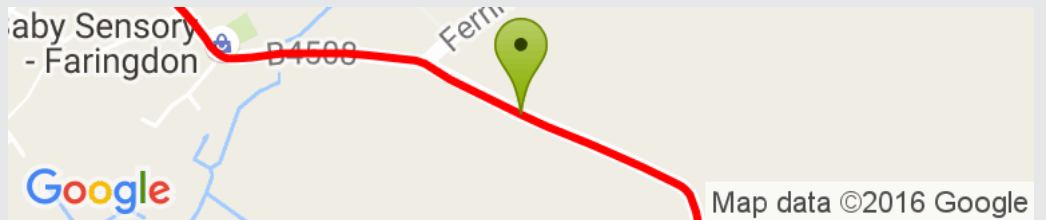
30.05 km  
for 435 metres

Turn right onto Fernham Rd.



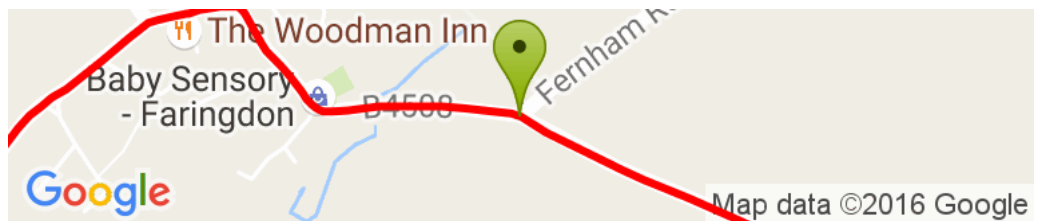
32.92 km  
for 2.87 km

Head northwest toward Fernham Rd/B4508



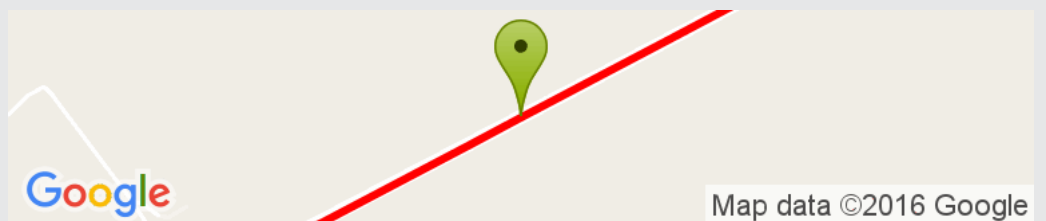
33.04 km  
for 122 metres

Continue onto High St/B4508.  
Continue to follow B4508



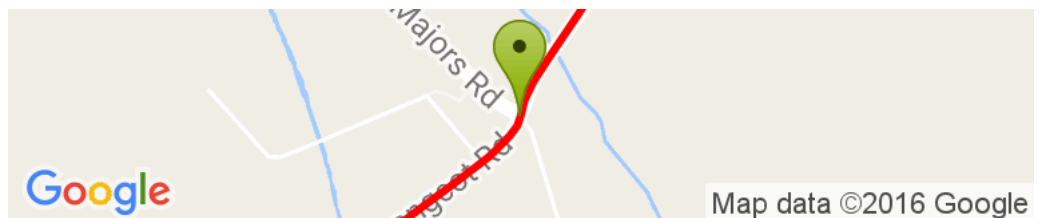
34.96 km  
for 1.93 km

Head southwest on Fernham Rd/B4508 toward Mallins Ln.  
Continue to follow B4508



36.30 km  
for 1.34 km

Continue onto Longcot Rd



39.87 km  
for 3.57 km

At the roundabout, take the 1st exit onto High St.  
Destination will be on the left

